

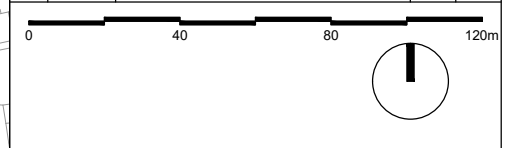


**Notes**  
 Do not scale from this drawing.  
 All dimensions are drawn in millimetres.  
 Drawing & design copyright LUC.  
 Reproduction of this drawing in whole or in part is prohibited without prior permission.

**Key**

	<b>Application Boundary</b>
	<b>Applicant Ownership Boundary</b>

Iss	Date	Description	Dm	Chk
P01	27.04.21	Issued for Planning	MS	MS



**LUC** LUC London  
 250 Waterloo Road, London, SE1 8RD  
 +44 (0)20 7383 5784  
 london@landuse.co.uk  
 www.landuse.co.uk

Project  
**SHOREDITCH PARK**

Client  
**LONDON BOROUGH OF HACKNEY**

Scale @ A3 <b>1:2000</b>	Status <b>PLANNING</b>
-----------------------------	---------------------------

Drawing Title  
**LOCATION PLAN**

Job Nr <b>10769</b>	Drawing Nr <b>10769-LD-PLN-001</b>	Issue <b>P01</b>
------------------------	---------------------------------------	---------------------